



SHROPSHIRE

Churchyard yew measurements

Location	Girth at ground	1'	2'	3'	4'	5'	Other	Recorder
Acton Scott 								
	19' 10" between gnd and 1'							1999 Hills
		20' 4"						2012 Hills
Ashford Carbonell Tree 4 								
	21' 7"							1997 Hills
	6.68m (21' 11') at 2"							2016 Wood

Ashford Carbonell Tree 3





18' 6"							1997 Hills
19' over thick ivy stems							2012 Hills
5.84m (19' 2")							2016 Wood

Bettws-y-Crwyn (W)



			14' 2"		13' 11"		2012 Hills
			4.55m (14' 11")				2015 Wood

Bettws-y-Crwyn (E)			9' 3"					2012 Hills							
	3.02m (9' 11") at 8"							2015 Wood							
Bettws-y-Crwyn (Mid)			10' 7"	10' 9"				2012 Hills							
	3.35m (11' 0") at 14"							2015 Wood							
Billingsley (S)															
									16' 6"				22'		1998 Hills
									16' 11"						2017 Wood
Billingsley 2 (SW)															
									14' 1"						1998 Hills
									4.24m (13' 11")						2017 Wood

Bucknell 1



		18' 7"					1999 Hills
5.77m (18' 11") at 3"							2015 Wood
		19' 0"					2022 Hills

Bucknell 2



		18' 7" (over twigggy growth)					1999 Hills
5.89 m (19' 4")							2015 Wood

Caynham



17' 4" at its narrowest				21' 6"		2000 Hills
	17' 3" (5.25m) at 18" - minimum gth					2018 Wood

Chetton



	14' 4" at 1'measured over thick ivy				2003 Hills
--	-------------------------------------	--	--	--	------------

Church Preen



32' 6"				19'			1780 Swanton p29
32' 2"				19' 0"			1780 Lowe p198
36'				22'			1833 Lowe p198
40' 5"	30'10"			21' 9"		22' 0" at 7'	1889 Lowe p198 & p95
40' 5"				22'			1889 Swanton p29
				23'			1946 Gardner
36'	29'			23'			1955 Rev Butler
				23' 1"			1983 Meredith
					23' 0"		1998 Hills

Claverley



			30' 6"	31'			1980s Cons.Foundation
24' 3"							1999 Hills

Clee St Margaret



	14' 4"						2009 Hills
	4.42m (14' 6")						2015 Wood

Clun



	10.3m (33' 9")						1986 Morton
	34' 2" at base of fragments						1998 Hills

Halford



						5.5m (18')	c1986 Trees of Shropshire
	20' 8" (630cm) - includes ivy stems						1999 Hills
	20' 2" (6.15m) after scrub clearance						2015 Wood

Harley



			13' 11"				2003 Hills
14' 7" keeping tape 1ft above sloping ground			13' 9" - app 3'				2012 Hills

Hope Bagot



						over 23'	c1986 Trees of Shropshire
	24' 2"						2004 Hills

Loughton



							about 10 yards	c1939 King's England
		30'	33'					c1986 Trees of Shropshire

Ludford





							15' (no height)	c1939 King's England
16' 6" close to ground			16' 11"					2003 Hills
			(5.20m) 17' 1"					2018 Wood

Melverley (N)

			4.22 (13' 10")					2002 Cleaver
		13'10"						2003 Hills
	446 (14' 8") at 30cm							2010 McBride

Milverley (SE)				3.94 (12' 11")			2002 Cleaver
		11' 7".					2003 Hills
		371 at 25cm					2010 McBride

<p>Milson</p> 							
	19' 5" close to the ground						1999 Hills
	19' 8" (5.99m) at 8"						2018 Wood

<p>Myndtown</p> 							
				13' 11" at 3' above higher ground			2007 Hills
				433cm (14' 2" at 80cm)			2012 McBride

Sidbury



							30'	c1939 King's England
							6.6m (21'9")	c1986 Trees of Shropshire

Tasley



16' 2"	17' 1"		21' 5"					2000 Hills
--------	--------	--	--------	--	--	--	--	------------

Uppington



28' 4" lowest near gnd.						31' 5"		1999 Hills
-------------------------	--	--	--	--	--	--------	--	------------

Worfield



18' 8" tape riding over largest roots	14' 11" top of seat height	14' 0"				2003 Hills
	14' 11" top of seat height	14' 7"				2014 Hills

Compiled by Tim Hills 2024
© Ancient Yew Group

photos Tim Hills, Paul Wood, Geoff Garlick